

Gujarāt



SURVEY OF INDIA
DEPARTMENT OF SCIENCE & TECHNOLOGY

GUJARĀT - A RICH HERITAGE


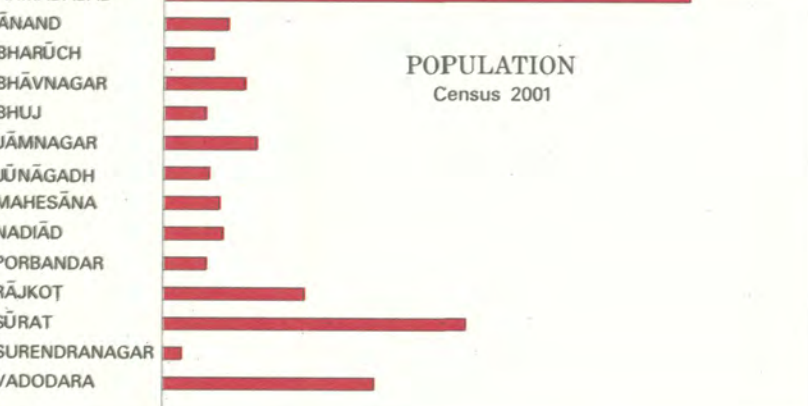
The name 'Gujarāt' is said to have been derived from the Prakrit Gujjar Ratta or Gujjar Kisthri-the land of the Gujjars - a tribe that entered India with the Huns in ancient times and settled in western India.

Many ancient remains in Gujarāt recall its ancient history. The Emperor Ashoka's rock edicts of the 3rd Century B.C. near Junagadh and the rock inscription of King Skandagupta on the banks of Lake Sutasrahan tell of the imperial sway of the Maurya and Gupta dynasties over Gujarāt. The magnificent carved temple of Modhera, Girnar and Shetrajay testify to the splendour of the Solanki and Vaghela rulers in medieval times. Life in modern Gujarāt reflects these diverse aspects of its history.

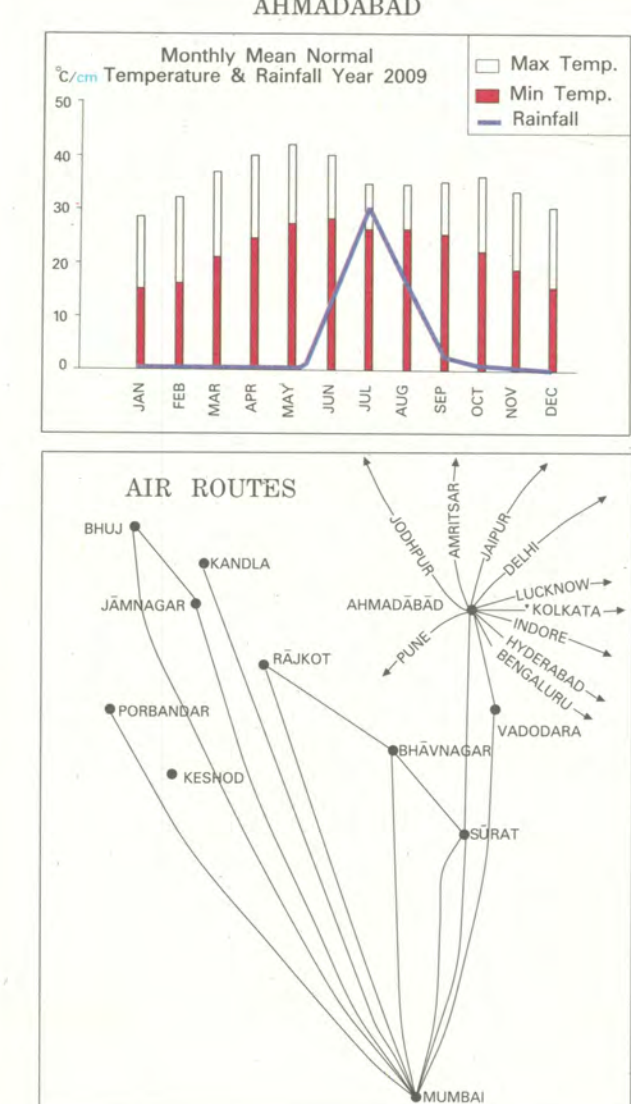
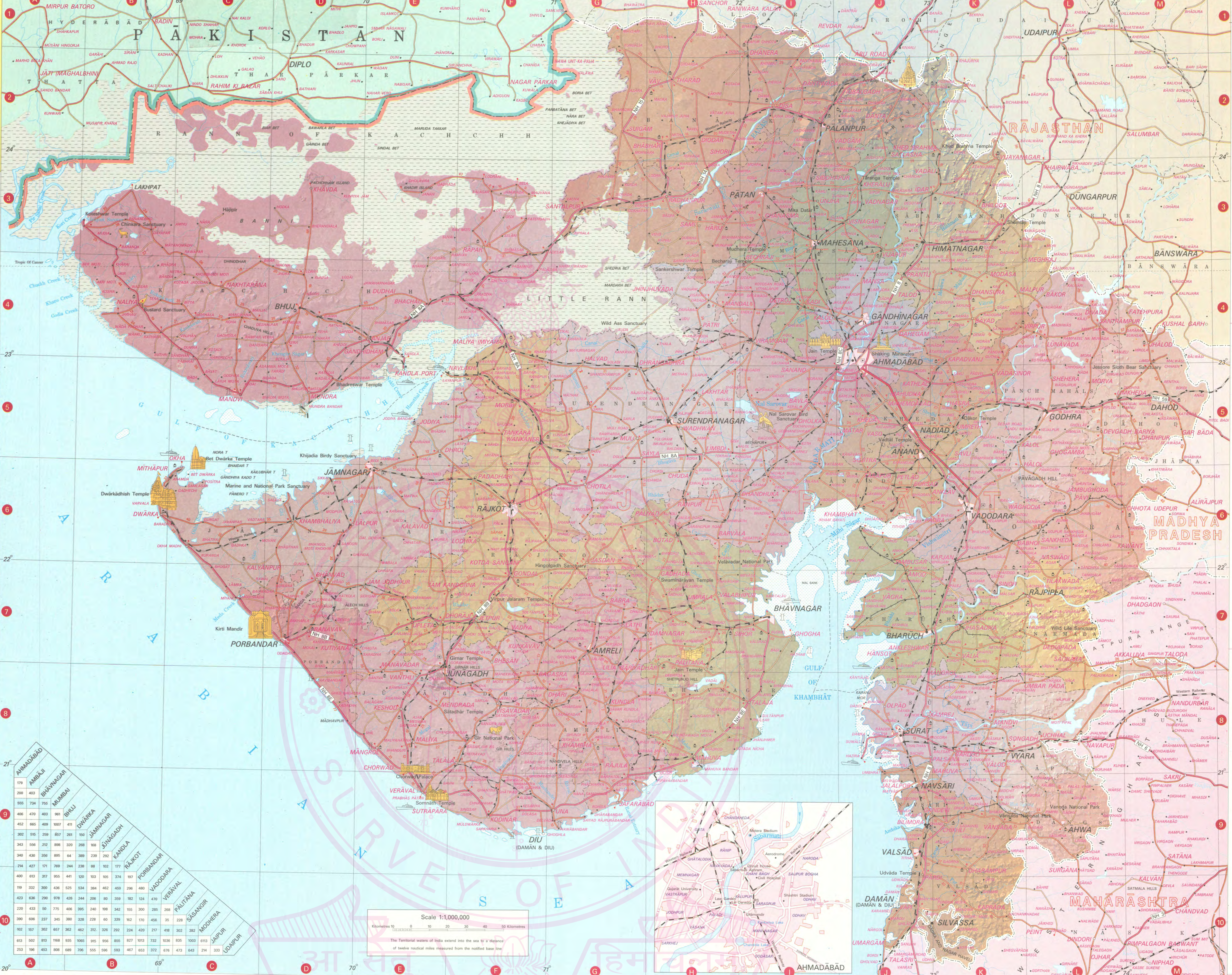
The State is dotted with textile mills, petroleum refineries, fertilizer plants, co-operative dairy farms and other business enterprises. It is also the destination of pilgrims who come to seek inspiration from the homeland of Mahātmā Gāndhī, the 20th Century saint and philosopher of non-violence.

The Geographical area of Gujarāt is 196,024 square kilometers and its population, as per 2001 census is over 50 million. Gujarāt enjoys dominantly a tropical monsoonal climate. The rainfall is significantly heavy in the southern tip and south-eastern areas and goes on declining towards north-west. The normal Annual rainfall varies between 280 millimetres and 2,100 millimetres. The temperature is lowest along the west coast showing obviously the maritime influences.

Gujarāt's wild life, its miles of unspoiled beaches, mild and pleasant climate, superb heritage of art and architecture, colourful and spontaneous people with their traditional costumes, customs and life-style provide a raptre travel experience for the tourist.



LEGEND
Roads: Express Highway, National Highway, State Highway, others, with distance.
Railways: Broad Gauge, Metre Gauge.
Narrow Gauge with station.
River: Stream, Lake, Canal.
Mangrove Swamp, Mud.
Boundary: International, State, District.
Headquarters: State, District, Taluk, Other Towns.
Aerodrome: International.
Port: Light House, Beach Resort.
Museum.
Circuit House / Rest House.
Urban area.



L to 10		11 to 20		21 to 30		31 to 40		41 to 50		51 to 60		61 to 70		71 to 80		81 to 90		91 to 100	
1.0	ABHINAV	11.0	ANJAR	21.0	BANORA	31.0	CHALISA	41.0	DADRA	51.0	DWARWA	61.0	HADMATIYA	71.0	KHEDADA	81.0	MURLA	91.0	NOVATI
2.0	ADHISAR	12.0	ANKADVA	22.0	BARODA	32.0	CHALISA	42.0	DADRA	52.0	DWARWA	62.0	HADMATIYA	72.0	KHEDADA	82.0	MURLA	92.0	NOVATI
3.0	ADHISAR	13.0	ANKADVA	23.0	BARODA	33.0	CHALISA	43.0	DADRA	53.0	DWARWA	63.0	HADMATIYA	73.0	KHEDADA	83.0	MURLA	93.0	NOVATI
4.0	ADHISAR	14.0	ANKADVA	24.0	BARODA	34.0	CHALISA	44.0	DADRA	54.0	DWARWA	64.0	HADMATIYA	74.0	KHEDADA	84.0	MURLA	94.0	NOVATI
5.0	ADHISAR	15.0	ANKADVA	25.0	BARODA	35.0	CHALISA	45.0	DADRA	55.0	DWARWA	65.0	HADMATIYA	75.0	KHEDADA	85.0	MURLA	95.0	NOVATI
6.0	ADHISAR	16.0	ANKADVA	26.0	BARODA	36.0	CHALISA	46.0	DADRA	56.0	DWARWA	66.0	HADMATIYA	76.0	KHEDADA	86.0	MURLA	96.0	NOVATI
7.0	ADHISAR	17.0	ANKADVA	27.0	BARODA	37.0	CHALISA	47.0	DADRA	57.0	DWARWA	67.0	HADMATIYA	77.0	KHEDADA	87.0	MURLA	97.0	NOVATI
8.0	ADHISAR	18.0	ANKADVA	28.0	BARODA	38.0	CHALISA	48.0	DADRA	58.0	DWARWA	68.0	HADMATIYA	78.0	KHEDADA	88.0	MURLA	98.0	NOVATI
9.0	ADHISAR	19.0	ANKADVA	29.0	BARODA	39.0	CHALISA	49.0	DADRA	59.0	DWARWA	69.0	HADMATIYA	79.0	KHEDADA	89.0	MURLA	99.0	NOVATI
10.0	ADHISAR	20.0	ANKADVA	30.0	BARODA	40.0	CHALISA	50.0	DADRA	60.0	DWARWA	70.0	HADMATIYA	80.0	KHEDADA	90.0	MURLA	100.0	NOVATI